

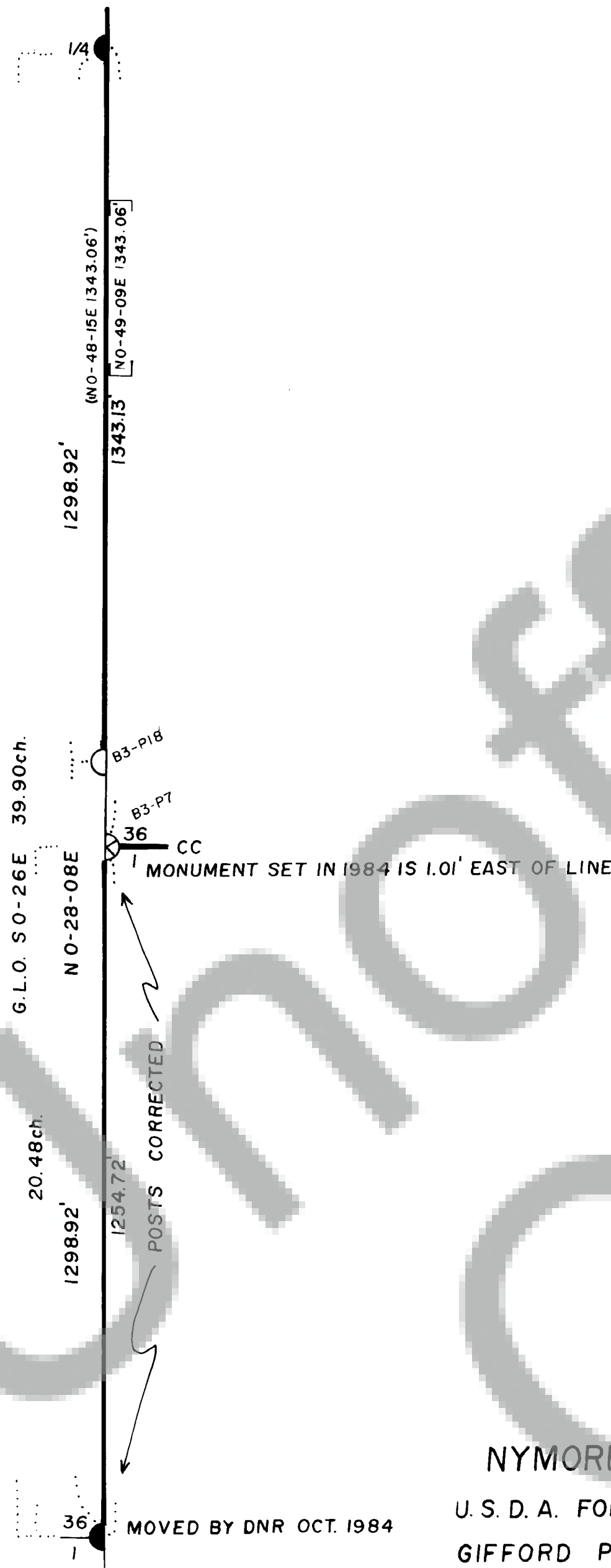


Book 2 Surveys Page 179

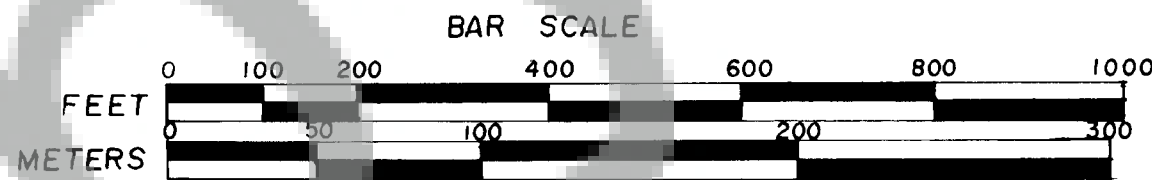


AUDITOR'S CERTIFICATE

FILED FOR RECORD THIS 22ND DAY OF JUNE
AT SEASIDE IN BOOK 2 OF
SURVEYS AT PAGE 179 AT THE REQUEST
OF Bishop Surveying, Inc.
Steven W. Wash.
COUNTY AUDITOR



- LEGEND**
- FOUND MONUMENT OF RECORD
 - SET 2 1/2" X 30" ALUMINUM PIPE WITH AN ALUMINUM CAP & A MAGNET SEE LAND CORNER RECORD FORM FOR EVIDENCE AND ACCESSORIES
 - LINE POSTED WITH 6' POLYMER POSTS WITH DECAL 54-2
 - [] DIMENSIONS PER TERRA SURVEYING
 - () " " OLSON ENGINEERING
 - BI-P6 FIELD BOOK & PAGE NUMBER
 - BASIS OF BEARING-SURVEY BY OLSON ENGINEERING



SURVEYOR'S CERTIFICATE

THIS MAP CORRECTLY REPRESENTS A SURVEY
MADE BY ME OR UNDER MY DIRECTION IN
CONFORMANCE WITH THE REQUIREMENTS OF THE
SURVEY REGULATIONS ACT AT THE REQUEST OF
U.S.D.A. FOREST SERVICE - SKAMANIA CO.



I, LARRY D. BISHOP A REGISTERED LAND SURVEYOR IN THE STATE OF WASHINGTON HEREBY
CERTIFY THAT THIS PLAT AND THE NOTES HEREON ARE A CORRECT REPRESENTATION OF A
SURVEY I PERFORMED JUNE 18, 1985 AT THE REQUEST OF THE U.S.D.A. FOREST SERVICE IN
ACCORDANCE WITH THE STATUTES OF THE STATE OF WASHINGTON AND THE ARTICLES OF
MY CONTRACT.

Larry D. Bishop
REGISTERED LAND SURVEYOR NUMBER 16337

CORRECTION OF
NYMORE CADASTRAL SURVEY

U.S.D.A. FOREST SERVICE REGION 6
GIFFORD PINCHOT NATIONAL FOREST

CONTRACT NO. 53-0513 052130

SEC. 36, T. 4 N., R. 7 E., W.M.
SKAMANIA CO. WASH.

CORRECTS SURVEY 1 FILED IN 1984 IN BOOK 2 PAGE 148

BISHOP SURVEYING, INC.

P.O. BOX 729 HOOD RIVER, ORE.
(503) 386-5122
SCALE 1" = 200'
DATE: JUNE 20, 1985
PROJECT NO. 83020