

99325

State of Washington
DEPARTMENT OF NATURAL RESOURCES
BUREAU OF SURVEYS AND MAPS
LAND CORNER RECORD

1/4 31
6

Skamania County

T 7 N, R 5 E, W.M.

Corner Code No. A-3

Segregated Surveys:

Name: N/A

Corner Number: N/A

1. History of Corner Establishment and Subsequent Restoration: Originally set by GLO in 1900. Subsequently restored incorrectly by DNR in 1964 with a concrete monument. Properly restored in 1981 by LS 15652, Mike Hobbs, with a 2 1/2" pipe with brass cap.


2. Description of Evidence Found:

- 2 1/2" pipe with brass cap.
- 38" silver fir BT stump with visible scribe at N18W 12.54 feet to center.
- 30" silver fir BT stump at S20W 15.18 feet to center.
- 5" hemlock, scribed, at N62E 13.66 feet (1981 "BT").
- DNR concrete monument at S60E 2.83 feet from pipe.

3. Describe Monument, Accessories and Corollary Data to Perpetuate this Corner Location. Diagram corner and indicate meridian and reference to map of record. Surveyor's Field Book No. 601.06C, Page No. 57. Date of work 5-28-85.

Removed DNR concrete monument.

See corner diagram on reverse side.




Washington Plane Coordinates: South Zone, Y _____, X _____ Third
 Order Accuracy: _____
 Derived from: _____
 Pin Pointed on Photo No. _____, Date _____, Located at _____

SURVEYOR'S CERTIFICATE

[Seal]

This corner record correctly represents work performed by me or under my direction in compliance with the provisions of Chapter 50, Laws of 1973. Date May 29, 1985.

H. Thomas Laird Jr. 21490
 Signature Certificate No.



AUDITOR'S CERTIFICATE

Filed for record this 31st day of May 1985 at 1:10 P.M.
 In Book 7/5 of MONUMENTS at page 60-61 at the request
 of Washington State Department of Natural Resources.

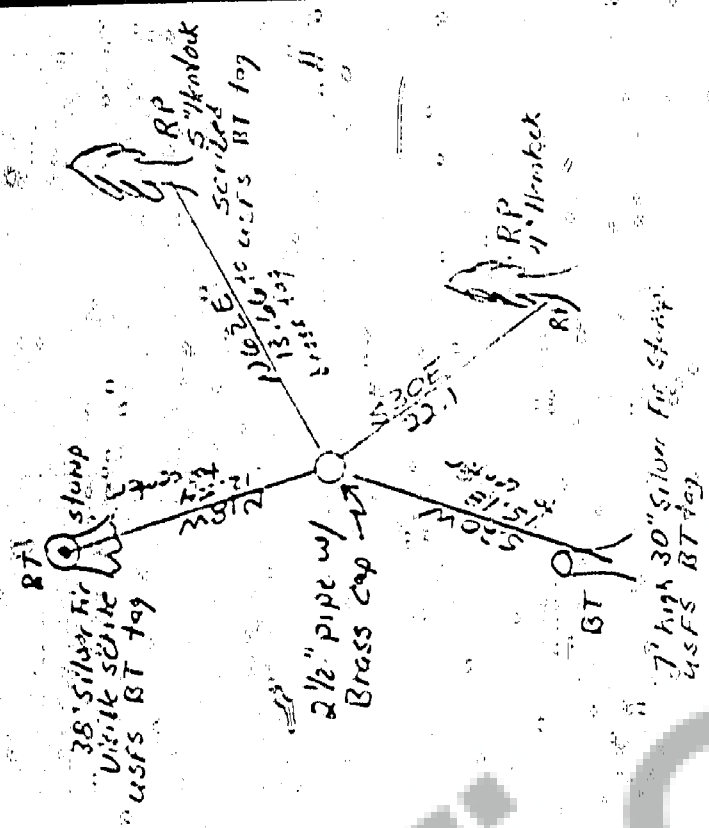

- Registered S
- Indexed: Dir S
- Indirect _____
- Filmed _____
- Mailed _____

Amolobon J. D. Davis, Dep.
County Auditor

57
601.06C

Land Mark

5-28-85



GLO survey of 1900

38.00 Set a post
30' White Fir NW 196 12.54'
21' White Fir S 20' W 23.2 15.18'

1/4 corner T 7 1/2 8 N RSE, W.M

Found 2 1/2" pipe w/ brass cap, 2 BT stumps, one of which has scribbles, 1 newly set 6.4 BT (not original).

Also found 4x4 pipe conc. man at S 10 E 7.83 feet from pipe. Man was set in 1964 by intersecting 610 distance from the face of the BTs. Using this method, the bearings don't fit.

The pipe was set by intersecting GLO distances from the BT centers. Using this method, the bearings fit.

Accepted the pipe as the corner and removed the pipe conc. man.

Lomdair