


97275



FOR SUBDIVISION OF SECTION 21  
SEE SKAMANIA COUNTY CONTROL


SCALE: 1"=200'

DEED REFERENCE:  
BOOK 76, PAGE 539.


20 21  
29 28

LOT PROPORTION VARIANCE  
GRANTED BY BOARD ON  
NOV. 29, 1983.

INDICATES 1/2" IRON ROD WITH  
PLASTIC CAP SET



R.M. HEGEWALD  
SHORT PLAT  
IN A PORTION  
OF THE SW 1/4 SECTION 21,  
T.3N., R.8E., W.M., SKAMANIA  
COUNTY, WASHINGTON



We, owners of the above tract of land, hereby declare and certify this Short Plat to be true and correct to the best of our abilities, and that this Short Subdivision has been made with our free consent and in accordance with our desires. Further, we dedicate all Roads as shown, not noted as private, and waive all claims for damages against any governmental agency arising from the construction and maintenance of said Roads.

Owner  
*R.M. Hegewald*  
*Phyllis Hegewald*

Notary Public  
*Robert W. Glasier*  
Date *3-12-84*

This Short Plat has general review for sewage and water. Acceptable sub-surface sewage disposal sites have not been identified. Each Lot will require separate review to determine acceptability for on-site sewage disposal. Adequacy of water supply is not guaranteed.

SW Washington Health District  
Date *11/21/83*

This Short Plat complies with all County Road regulations and is of adequate description for purposes of subdividing.

County Engineer  
*Paul P. Dunne*  
Date *3-12-84*

All taxes and assessments on property involved with this Short Plat have been paid, discharged or satisfied.

County Treasurer  
*Barbara L. Dunne*  
Date *3-12-84*

The layout of this Short Subdivision complies with Ordinance 1980-07 requirements, and the Short Plat is approved subject to recording in the Skamania County Auditor's Office.

County Planning Department  
*Barbara L. Dunne*  
Date *3/14/84*

Surveyor's Certificate  
This map correctly represents a survey made by me or under my direction in conformance with the requirements of the Survey Recording Act at the request of

R.M. HEGEWALD  
in *MARCH* 1984  
*Robert W. Glasier*  
LAND SURVEYOR - L.S. # 15024

STATE OF WASHINGTON  
COUNTY OF SKAMANIA )  
57275  
I hereby certify that the within instrument of writing filed by *Planning Dept.*

at *Sturgeon* on *4.30* A.  
M *3-15* 19 *84* WAS  
recorded in Book *3* of *Short Plat*  
at Page *61*

Recorder of Skamania County, Wash  
*E. Hegewald*  
County Auditor  
*Phyllis M. Dunne*