

T. N. TRANTOW SURVEYING

412 W. Jefferson P.O. Box 287

Bingen, Washington 98605 (509) 493-3111

LAND CORNER RECORD

T. 3 N, R. 10 E, W.M. KLINKITAT & County Corner Code No. A-13
SKAMANIA

Name: Cor. to 33 & 34 T4NR10E & 3 & 4, T3NR10E

Corner No.:

DLC, HES, Tract, Mining Claim, Indian Allotment, Federal Reserve, Townsite.

1. History of Corner Establishment and Subsequent Restoration: 2. Description of Evidence Found:

GLO in 1875 set a post for this corner, from which bear:

8" dogwood, N68E, 8 links (5.28 ft.) 30" fir, N65W, 13 links (8.58 ft.)

6" fir, S50W, 34 links (22.44 ft.) 10" fir, S55E, 32 links (21.12 ft.)

DNR in 1963 found the S. 3 BT and set a concrete monument, from which bear:

20" grand fir snag, S55E, 21.12 ft.

12" D-fir, S9°30'W, 15.65 ft., scribed R.B.T.


Both trees marked with DNR witness tags.

2. Found monument as described, in a mound of stone, from which:

20" grand fir, dead & down and badly rotted, with "National Forest" sign

14" D-fir with healed face and DNR witness tag

A fenceline runs south and east from this corner.



3. Describe Monument, Accessories and Corollary Data to Perpetuate this Corner Location. Diagram corner and indicate meridian and reference to map of record.

F.B. No. 31003 Page No. 43 Job No. 83121 Date of Work December 1, 1983

From the 4x4 concrete monument, set 18" in the ground, in a 12x12x6" mound of stone, bear:

14" D-fir, S12W, 17.18 to center of tree with healed face and DNR witness tag

20" grand fir windfall, S53E, 22.11 ft. to center of rotted remains

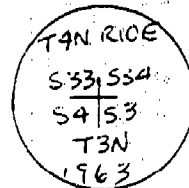
14" white fir, N29W, 59.00 ft. to center of tree scribed on root crown S33WT

18" D-fir, N25E, 63.19 ft. to center of tree scribed on root crown S34WT

16" D-fir, S7E, 26.45 ft. to center of tree scribed on root crown S3WT

New witness trees marked with aluminum witness tags.

Corner is 25 ft. south of centerline of a gas line.

Washington Plane Coordinates: South Zone Y NA, X
Order Accuracy. Derived From:

Pin Pointed on Photo No. 4-9 Symbol KYK-79 Located at Trantow Surveying, Bingen


SURVEYOR'S CERTIFICATE

This corner record correctly represents work performed by me or under my direction in compliance with the provisions of Chapter 50, Laws of 1973.

Signature

Date 17 Dec 83

Certificate No. 15673



AUDITOR'S CERTIFICATE

Filed for record this 24th day of JANUARY 1984 at 9:30 A.M. In Book 3/10 of MONUMENTS at page 35 at the request of

T. N. TRANTOW SURVEYING

J. M. Olson by d. Davis, Dep
County Auditor