


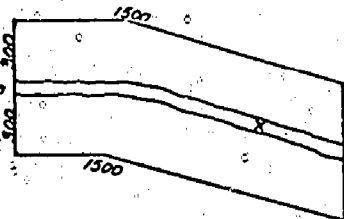
MINING CLAIM NAMES

Mark I, Mark II
Mark III, & Mark IV



x Discovery

This diagram explains method of description of claim.



Notice of Mining

CLAIM ASSESSMENT WORK

Washington State

Skamania County

Ryan Lake Mining District

SE 1/4, SW 1/4, of NW 1/4
Sec. 22, TWP 10 N., Range 6 E.

NOTICE IS HEREBY GIVEN That the undersigned, having complied with the requirements of Chapter six of Title thirty-two of the Revised Statutes of the United States, and the laws of the above State, and the local customs and regulations of said District, ha_____ located and do_____

hereby locate_____ linear feet in length, and_____ feet in width on the_____

_____ lode, vein, ledge or deposit (or placer ground), situated in the above State, County and Mining District, and further described as follows: Commencing at a post marked No. 1 at the Discovery shaft (cut or tunnel),

from thence_____ feet in a_____ direction to an end post marked

No. 2, thence_____ feet in a_____ direction to a corner post marked

No. 3, thence_____ feet in a_____ direction to a corner post marked

No. 4, thence_____ feet in a_____ direction to a corner post marked

No. 5, thence_____ feet in a_____ direction to a corner post marked

No. 6, thence_____ feet in a_____ direction to said end post No. 2;

hereby locating and intending to claim_____ feet in a_____

_____ direction from discovery to the_____ end line.

and_____ feet in the opposite direction from discovery to the_____

_____ end line and_____ feet on each side of the middle of said lode

or ledge, for the purpose of mining the same and claiming all surface rights, privileges, and minerals, with all dips, spurs, angles and variations, and other rights granted by existing laws and customs.

This claim is further described as follows: MINING ASSESSMENT WORK COST:

June 30 through Sept. 17, 1983


Road clearing 10 hr. @ \$5.00 \$50.00

Power Saw work 5 hr. @ \$7.00 \$35.00

Mineral sample collection labor 80 hr. @ \$5.00 \$400.00

Milage 640 mi. @ \$.10 \$64.00

\$549.00



This notice is placed at Discovery on post No. 1; posts are placed at each corner, and the name of this lode, and date of location, are placed on all posts.

Located

19th day of Sept.

A. D. 1983

WITNESSES Subscribed and Sworn to before me
this 19th day of Sept. 1983
Notary Public in and for the State
of Washington Residing in _____

Robert E. Vignio

James J. Vignio

Sept. 19, 1983

Locators

X

STATE OF ~~IDAHO~~ WASH

County of LEWIS

I, _____, do solemnly swear that I am a citizen of the United States of America (or have declared my intention to become such) and that I am acquainted with the mining ground described in the notice of location, and herein called the _____ lode, ledge or claim; that the ground and claim herein described, or any part thereof, has not, to the best of my knowledge and belief, been located according to the laws of the United States and this State, or if so located, that the same has been abandoned or forfeited by reason of failure of such former locators to comply in respect thereto with the requirements of said laws; and (in case of quartz claims) that I have opened up new ground to the extent or depth of ten feet, as required by the laws of the State of Idaho.

Subscribed and sworn to before me this _____ day of _____, 19____

Notary Public in and for said County and State of Idaho.

STATE OF WASHINGTON,

County of _____

I, _____, do solemnly swear that I am a citizen of the United States of America (or have declared my intention to become such), and that I am acquainted with the mining ground described in this notice of location, and herein called the _____ lode, ledge, or claim; that I have opened up new ground on said claim to the extent and depth of ten feet, as required by the laws of the State of Washington, to-wit:

Subscribed and sworn to before me this _____ day of _____, 19____

Notary Public in and for the State of Washington, residing at _____ Wash.

96415

No. _____
Mining Claim No.'s
81857
82714
82715
82716

NOTICE OF " 1983

Mining Assessment Work

Mark I, II, III, & IV

MINING CLAIM
LOCATORS

Robert Dagnie
Jerrol Jennings
Douglas S. Gardner

DATE: Sept 19 1983
COUNTY OF WASHINGTON)
COUNTY OF SPOKANE)
I HEREBY CERTIFY THAT THE WITHIN
INSTRUMENT OF WRITING FILED BY
Robert S. Dagnie
at 11:30 AM Sept 22 1983
Mineral
Mary M. Allen
County Auditor
E. Mayfield