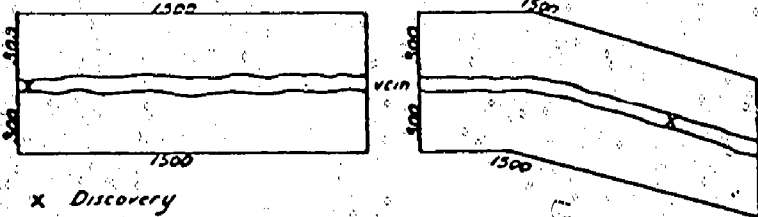



96099



WASHINGTON State
SKAMANIA County
SILVER STAR Mining District

NOTICE IS HEREBY GIVEN That the undersigned, having complied with the requirements of Chapter six of Title thirty-two of the Revised Statutes of the United States, and the laws of the above State, and the local customs and regulations of said District, has located and do hereby locate 1500 linear feet in length, and 600 feet in width on the AMARILLO # 6 lode, vein, ledge or deposit (or placer ground), situated in the above State, County and Mining District, and further described as follows: Commencing at a post marked No. 1 at the Discovery shaft (cut or tunnel), from thence 300 feet in a NORTHERLY direction to an end post marked No. 2, thence 1500 feet in a WESTERLY direction to a corner post marked No. 3, thence 600 feet in a SOUTHERLY direction to a corner post marked No. 4, thence 1500 feet in a EASTERLY direction to a corner post marked No. 5, thence 300 feet in a NORTHERLY direction to a corner post marked No. 6, thence _____ feet in a _____ direction to said end post No. 2; hereby locating and intending to claim 1500 feet in a WESTERLY direction from discovery to the WEST end line. and 0 feet in the opposite direction from discovery to the EAST end line and 300 feet on each side of the middle of said lode or ledge, for the purpose of mining the same and claiming all surface rights, privileges, and minerals, with all dips, spurs, angles and variations, and other rights granted by existing laws and customs.


This claim is further described as follows: IN SEC 25 T4N R5E
NORTHERLY CLAIM LINE RUNS WITH SOUTHERLY CLAIM
LINE OF AMARILLO # 5, AND EASTERLY CLAIM LINE RUN
WITH WESTERLY LINE OF THE AMARILLO



This notice is placed at Discovery on post No. 1; posts are placed at each corner, and the name of this lode, and date of location, are placed on all posts.

Located 2nd day of July, A. D. 1983

WITNESSES:



Wayne A. Jones
James G. Hef
Locators.