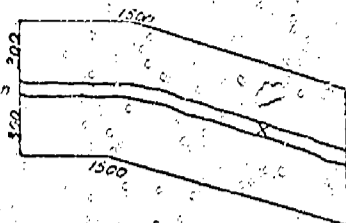



## NOTICE OF MINING LOCATION



x Discovery

This diagram explains method of description of claim.

Washington

State

Skamania

County

(or Recording Precinct  
Mining District)

NOTICE IS HEREBY GIVEN That the undersigned who is/are ha declared        intention to become) citizen    of the United States, have discovered and have located and claimed and do hereby locate 1500 linear feet in length, and 600 feet in width on the Vein contiguous to Stillubir Claim #1. Description of Claim #2 below. Lode, vein, ledge or deposit (or placer ground), situated in the above State, County (or Recording Precinct) and Mining District, and further described as follows: Commencing at a post marked No. 1 at the Discovery shaft (cut or tunnel), from thence        feet in a        direction to an end post marked No. 2, thence        feet in a        direction to a corner post marked No. 3, thence        feet in a        direction to a corner post marked No. 4, thence        feet in a        direction to a corner post marked No. 5, thence        feet in a        direction to a corner post marked No. 6, thence        feet in a        direction to said end post No. 2; hereby locating and intending to claim        feet in a        direction from discovery to the        end line, and        feet in the opposite direction from discovery to the        end line and        feet on each side of the middle of said lode or ledge, for the purpose of mining the same and claiming all surface rights, privileges, and minerals, with all dips, spurs, angles and variations, and other rights granted by existing laws and customs.

This claim is further described by reference to natural objects or permanent monuments as follows:

This claim is contiguous to Stillubir Mine #1 Claim; sharing the same end line of Post #3 and #4. It continues in a Northerly direction 1500 feet to a post marked #6, thence Westerly 600 feet to a post marked #7, thence Southerly 1500 feet back to post #4. It is located in Township 10 N 37E Range 5E, Section 8, Southwest half of the Southwest Quarter. The name of this claim shall be Stillubir Mine #2.

This notice is placed at Discovery on post No. 1; posts are placed at each corner, and the name of this lode, and date of location, are placed on all posts.

Located the 7th day of May, 1983.

Louis E. Stiltner

WITNESSES:

Warren A. Stiltner Sr.  
11204 E. River

Locators.

289 Antrim Rd.  
Winlock, Wa. 98546.


95797

BOOK 0 PAGE 460

STATE OF Washington  
County of Lewis } SS.

(Individual Acknowledgment)

I, Lois E. Stiltner, do solemnly swear that I am a citizen of the United States of America (or have declared my intention to become such) and that I am acquainted with the mining ground described in the notice of location, and herein called the Stiltner Mine #2 <sup>LONG</sup> Placer Mining Claim; that the ground and claim herein described, or any part thereof, has not, to the best of my knowledge and belief, been located according to the laws of the United States and this State, or if so located, that the same has been abandoned or forfeited by reason of failure of such former locators to comply in respect thereto with the requirements of said laws; and that I have performed the equivalent of at least \$100.00 in labor on such claim and have complied with all applicable laws of this State pertaining to this claim.

Lois E. StiltnerSubscribed and sworn to before me this 13th day of May 1983.Phyllis A. KupinaNotary Public in and for the State of Washington  
residing at Wick in said County.

Registered E  
Indexed D  
Filed E  
Date 5-16-83

NOTARY CERTIFY THAT THE WITHIN  
INSTRUMENT OF WRITING FILED BY  
Lois Stiltner  
OF 259 Centrium Rd. Skidack  
AT 12:20 5-16-83 W  
OF Miner 459  
RECORDED IN SKAMANIA COUNTY WASH  
Gary M. Olson  
COUNTY CLERK  
E. Meyer