

95301

LAND CORNER RECORD

SKAMANIA County

T. 4 N. R. 9 E W.M.
Segregated Surveys:

Corner Code No. Y-21


Name: S 1116

Corner No.:

P.L.C., B.S., Tr. of Mining Claims, Indian Allotment, Federal Reserve, Townsite.

1. History of Corner Establishment and Subsequent Restoration:

BON DIXON SET COR. FOR BROUGHTON LUMBER CO. IN MID 1960's.


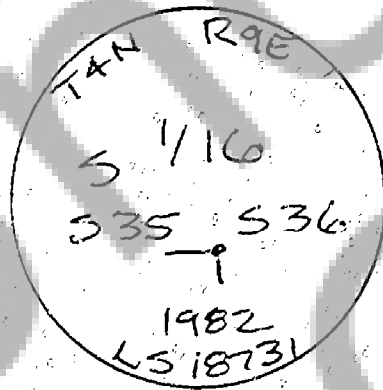


2. Description of Evidence Found:

FOUND DIXON 1 1/2" PIPE WITH CAP BEARING N 69-40-27 E A DISTANCE OF 23.93 FROM OUR SET POINT.

3. Describe Monument, Accessories and Corollary Data to Perpetuate this Corner Location. Diagram corner and indicate meridian and reference to map of record. Surveyor's Field Book No. 7 Page No. 11 Date of work 12/82

SET A 2 1/2" x 30" ALUM. PIPE WITH A 2 1/2" ALUM. CAP. COR. FELL AT BASE OF DOUG FIR.



Washington Plane Coordinate Zone Y X
Order Accuracy, Derived From:

2 in. Pointed on Photo No. Date Located at

SURVEYOR'S CERTIFICATE

This corner record correctly represents work performed by me or under my direction in compliance with the provisions of Chapter 50, Laws of 1972. Date 1-6-1983

Signature: Roy G. Gaylord

Certificate No. 18731

95301



AUDITOR'S CERTIFICATE

Filed for record this 19 day of Feb 1983 at 10:40 P.M. in Book 419 of Records at page 41 at the request of

Roy G. Gaylord

Signature: Harry M. Olson
County Auditor