


WEYERHAEUSER COMPANY

LONGVIEW AREA



LAND CORNER RECORD

T 7 N R 5 E  
Segregated Surveys:

County SKAMANIA  
Corner Code No. E-1

Name \_\_\_\_\_ Corner No. \_\_\_\_\_  
DLC, HES, Tract, Mining Claim, Indian Allotment, Federal Reserve, Townsite.

1. History of Corner Establishment and Subsequent Restoration: Est. Sept. 2, 1900 by Lewis D. W. Shelton Deputy Surveyor. A diligent search was made for remains of original post but no trace found. This is second corner dug out without finding any remains. Found remains of post set by Bystrom 1894 4.4 chains north. Set 2 1/2" iron pipe with brass cap at distant intersect from center of both B-T's. Ringed monument with stone, witnessed by Arden stocks. Photo's on file.

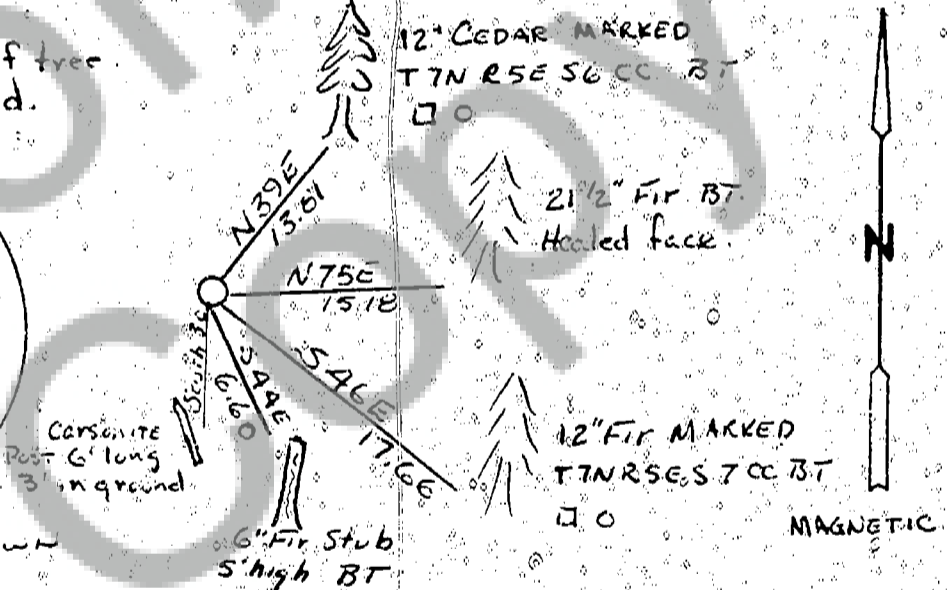
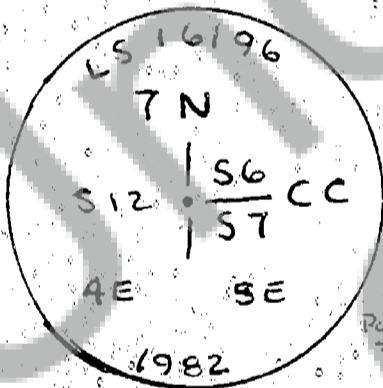
2. Description of Evidence Found: Crosser Marks

12" Fir N 75E 23 links. Now 2 1/2" Fir with beveled face. B.T.

7" Fir S 44E 10 links. Now 6" Fir stub 5" high with scribe visible.  
T 7 N R 5 E S 7 CC B T

3. Describe Monument, Accessories and Corollary Data to Perpetuate this Corner Location: Diagram corner and indicate meridian and reference to map of record. Surveyor's Field Book No. D-82 Page No. 27B Date of work 5 Oct 82

- Reference Plate
- 16p nail drive in side of tree. Distance to nail head.



CAP STAMPED AS SHOWN  
Ringed with stone

Washington Plane Coordinates: \_\_\_\_\_ Zone, Y \_\_\_\_\_, X \_\_\_\_\_  
Order Accuracy. Derived From: \_\_\_\_\_

Pin Pointed on Photo No. \_\_\_\_\_ Date \_\_\_\_\_ Located at \_\_\_\_\_

SURVEYOR'S CERTIFICATE

This corner record correctly represents work performed by me or under my direction in compliance with the provisions of Chapter 50, Laws of 1973. Date 6 Oct 82

Signature Archie B Carpenter

LS 16196  
Certificate No.



AUDITOR'S CERTIFICATE

Filed for record this 25 day of October 1982 at 9:35 A.M. In Book 7/5 of Monuments at page 48 at the request of

County Auditor \_\_\_\_\_