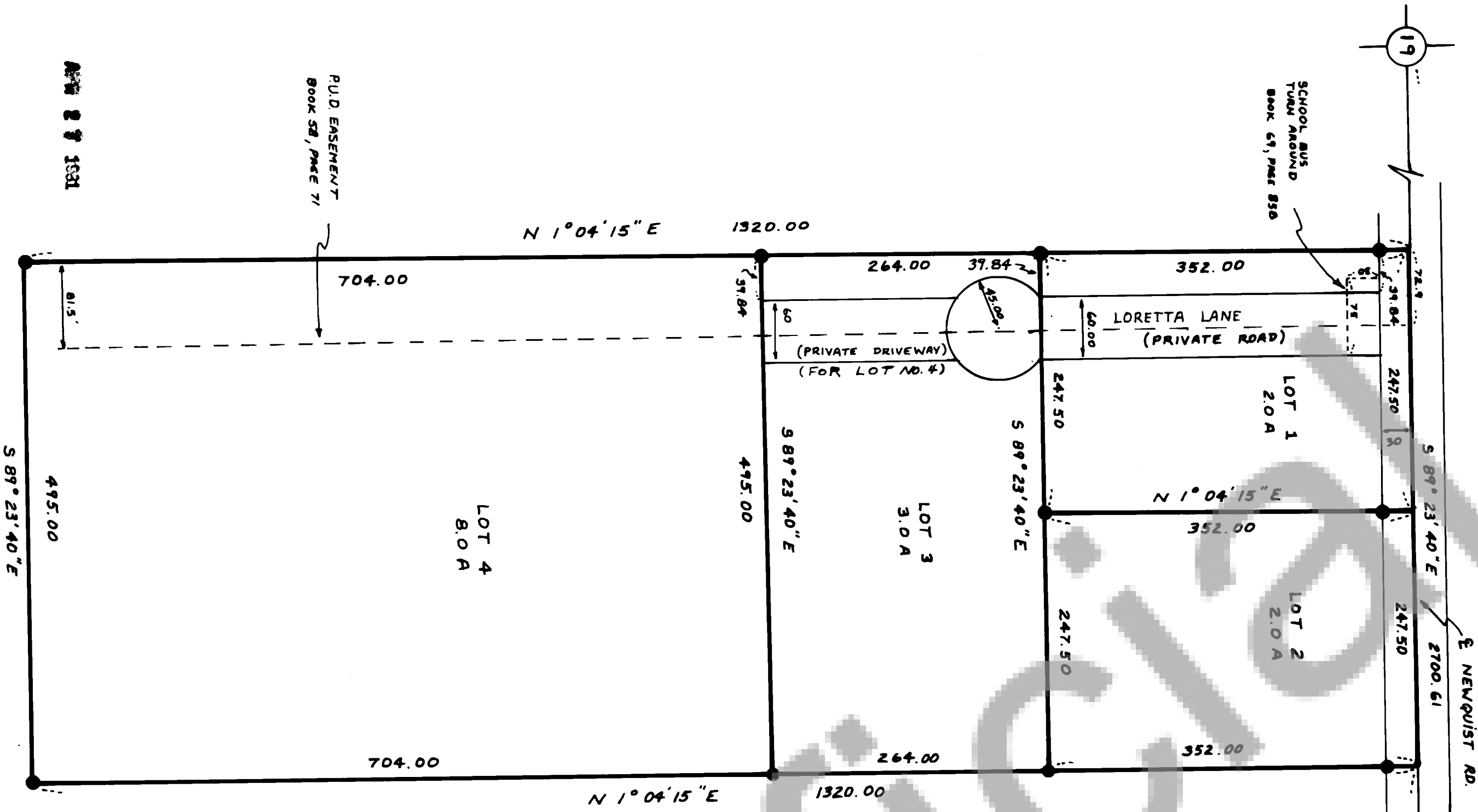


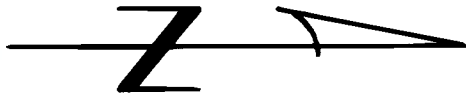
93025

MALFAIT SHORT PLAT NO. 4  
A PORTION OF THE S.E. 1/4, SEC. 19, T2N, R5E, WM.



WARNING

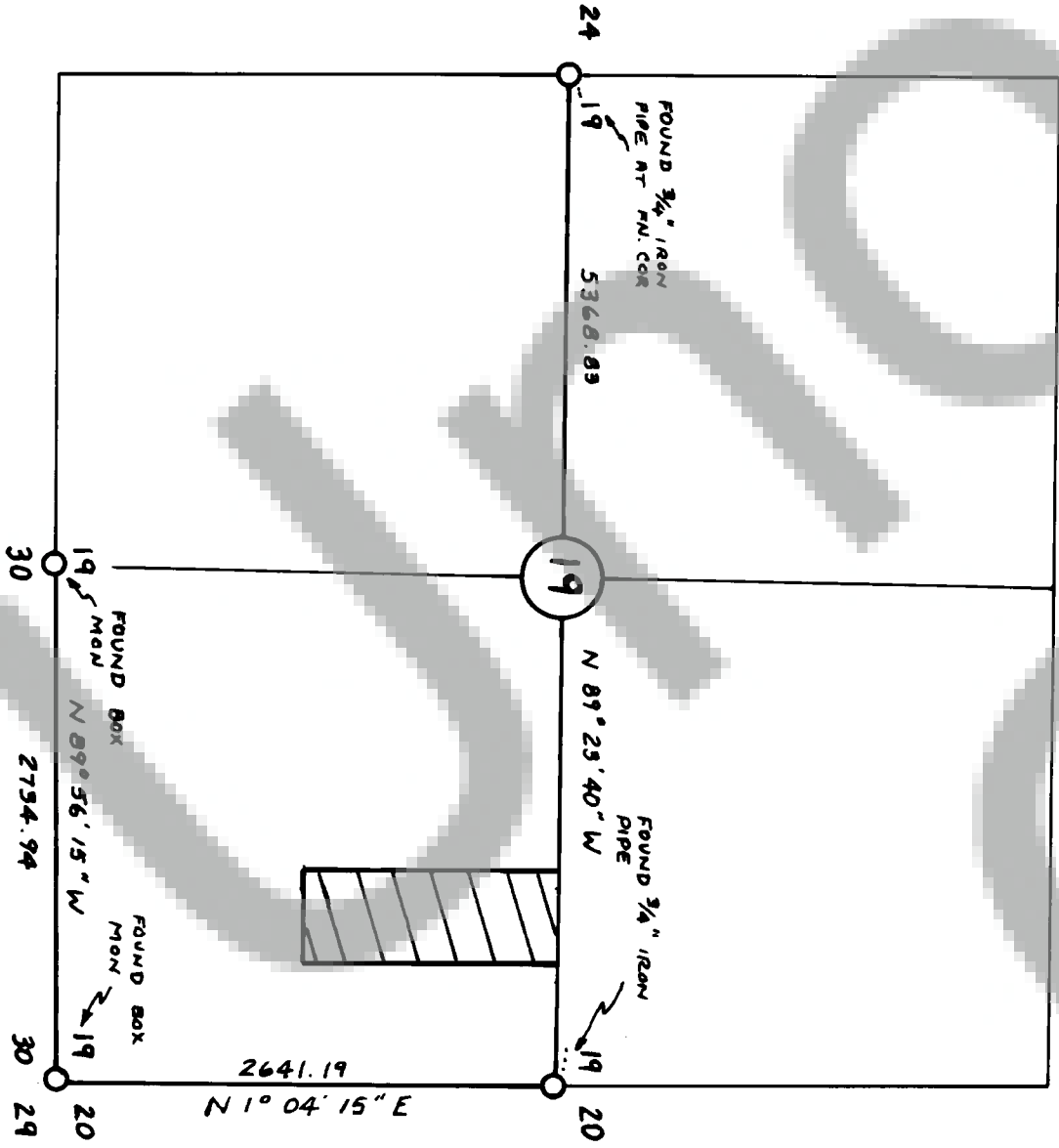
Further notice is given that the plat is not intended to be a final plat. The Skamania County Auditor's Office is not responsible for the accuracy of the plat. The plat is subject to the provisions of the Skamania County Auditor's Office. The plat is subject to the provisions of the Skamania County Auditor's Office.



BASIS OF BEARING IS W/ASH. COORD. SYSTEM  
SOUTH ZONE  
SCALE 1" = 100 FEET  
DEED REFERENCE: BOOK 73, PAGE 241

GRANTOR: R. MORDALL GRantee: R. MALFAIT

INDICATES THAT 3/8" IRON ROD SET



Land within this subdivision shall not be further subdivided for a period of 5 years unless a final plat is filed pursuant to Skamania County Code, Title 17, Subdivisions, Chapter 17.04 through 17.80 inclusive.

We, owners of the above tract of land, hereby declare and certify this Short Plat to be true and correct to the best of our abilities, and that this Short Subdivision has been made with our free consent and in accordance with our desires. Further, we dedicate all Roads as shown, not noted as private, and waive all claims for damages against any governmental agency arising from the construction and maintenance of said Roads.

Owner: Robert W. Malfait  
Dated: Sept 1981

Notary Public: Robert W. Malfait  
Dated: Sept 1981

This Short Plat has general review for sewage and water. Acceptable sub-surface sewage disposal sites have not been identified. Each Lot will require separate review to determine acceptability for on-site sewage disposal. Adequacy of water supply is not guaranteed.

S.W. Washington Health District: Sept 1981  
Date: Sept 1981

This Short Plat complies with all County Road regulations and is of adequate description for purposes of subdividing.  
County Engineer: Samuel P. Ash  
Date: 9/2/81

All taxes and assessments on property involved with this Short Plat have been paid, discharged or satisfied.

Witness of County Auditor: Sept 1981  
County Treasurer: Sept 1981  
Date: Sept 1981

The layout of this Short Subdivision complies with Ordinance 1980-07 requirements, and the Short Plat is approved subject to recording in the Skamania County Auditor's Office.

County Auditor: Sept 2, 1981  
County Planning Department: Sept 2, 1981  
Date: Sept 2, 1981

Surveyor's Certificate  
This map correctly represents a survey made by me or under my direction in conformance with the requirements of the Survey Recording Act at the request of

R. MALFAIT

In APRIL 19 81

Robert W. Malfait

STATE OF WASHINGTON  
COUNTY OF SKAMANIA )

I hereby certify that the within instrument of writing filed before me at Sept 2, 1981 at 3:00 PM was recorded in Book 3 of Short Plats

at Page 16

Recorder of Skamania County Wash

County Auditor: E. Malfait