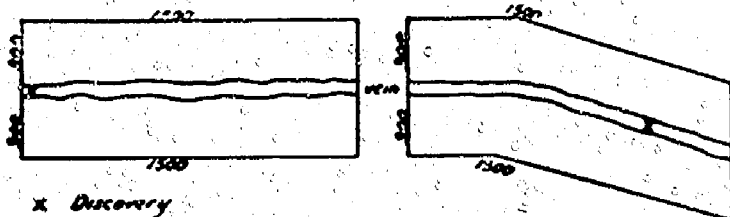


Notice of Mining Location



x Discovery  
This diagram explains method of description of claim.

WASHINGTON State  
STAMPAULT County  
PARADISE Mining District

NOTICE IS HEREBY GIVEN That the undersigned, having complied with the requirements of Chapter six of Title thirty-two of the Revised Statutes of the United States, and the laws of the above State, and the local customs and regulations of said District, has located and do hereby locate 1500 linear feet in length, and 600 feet in width on the R.G.B. #17 lode, vein, ledge or deposit (or placer ground), situated in the above State, County and Mining District, and further described as follows: Commencing at a post marked No. 1 at the Discovery shaft (cut or tunnel), from thence 1500 feet in a NORTHEASTERLY direction to an end post marked No. 2, thence 600 feet in a SOUTHEASTERLY direction to a corner post marked No. 3, thence 1500 feet in a SOUTHWESTERLY direction to a corner post marked No. 4, thence 600 feet in a NORTHWESTERLY direction to a corner post marked No. 5, thence AT THE POINT OF BEGINNING feet in a \_\_\_\_\_ direction to a corner post marked No. 6, thence \_\_\_\_\_ feet in a \_\_\_\_\_ direction to said end post No. 2; hereby locating and intending to claim \_\_\_\_\_ feet in a \_\_\_\_\_ direction from discovery to the \_\_\_\_\_ end line, and \_\_\_\_\_ feet in the opposite direction from discovery to the \_\_\_\_\_ end line and \_\_\_\_\_ feet on each side of the middle of said lode or ledge, for the purpose of mining the same and claiming all surface rights, privileges, and minerals, with all dips, spurs, angles and variations, and other rights granted by existing laws and customs.


This claim is further described as follows:

Discovery located 1100' east of the NW cor. of Sec. 9, T. 5 N., R. 7 E., Wind River Quad Wash. The discovery is a common corner with R.G.B. #15, 16 and 17.

This notice is placed at Discovery on post No. 1; posts are placed at each corner, and the name of this lode, and date of location, are placed on all posts.

Located 27th day of JUNE, A. D. 1981

WITNESSES:




JOHN ERFURTH, AS AGENT FOR:  
RAY G. DOMIN  
645 PEYTON BLDG.  
SPokane, WASHINGTON 99201  
Locators.

STATE OF IDAHO.

County of Shoshone ss.

I, John Smith, do solemnly swear that I am a citizen of the United States of America (or have declared my intention to become such) and that I am acquainted with the mining ground described in the notice of location, and herein called the RG B# 17 lode, ledge or claim; that the ground and claim herein described, or any part thereof, has not, to the best of my knowledge and belief, been located according to the laws of the United States and this State, or if so located, that the same has been abandoned or forfeited by reason of failure of such former locators to comply in respect thereto with the requirements of said laws; and (in case of quartz claims) that I have opened up new ground to the extent or depth of ten feet, as required by the laws of the State of Idaho.



Richard M. Davis  
Notary Public in and for said County and State of Idaho.

STATE OF WASHINGTON,

County of \_\_\_\_\_ ss.

I, \_\_\_\_\_, do solemnly swear that I am a citizen of the United States of America (or have declared my intention to become such), and that I am acquainted with the mining ground described in this notice of location, and herein called the \_\_\_\_\_ lode, ledge, or claim; that I have opened up new ground on said claim to the extent and depth of ten feet, as required by the laws of the State of Washington, to-wit:

Subscribed and sworn to before me this \_\_\_\_\_ day of \_\_\_\_\_, 19\_\_\_\_  
Notary Public in and for the State of Washington, residing at \_\_\_\_\_ Wash.

92690

No. \_\_\_\_\_

NOTICE OF  
QUARTZ MINING LOCATION

MINING CLAIM  
LOCATORS

Registering \_\_\_\_\_  
Indirect \_\_\_\_\_  
Recorded   
Mailed \_\_\_\_\_

STATE OF WASHINGTON  
COUNTY OF SHOSHONE

HEREBY CERTIFY THAT THE WITHIN

INSTRUMENT OF WRITING FILED BY

Richard M. Davis  
of Shoshone County, Idaho  
Filed June 29, 1981

INDEXED IN BE N  
831-2

Richard M. Davis  
R. Babcock