

SHORT PLAT APPLICATION

Name George Amundson (Home) _____ Phone (Business) _____
 Address Rt 1 Box 1110 Washouak, Wash.

Property to be divided

Location: Sec. 6 Twp. 1.N. Range 5 Tax Lot No. 1-5-6-D-704

Water Supply Source Individual Well

Sewage Disposal Method Septic Tank - Drainfield

Date You Acquired Property OCTOBER 29, 1971

To be signed by the Applicant:

I hereby certify that the legal description of the land to be divided, and accompanying this application, shows the entire contiguous land in which there is an interest by reason of ownership, contract for purchase, earnest money agreement, or option by any person, firm or corporation in any manner connected with the development, and listed below are the names, addresses, and telephone numbers of all such persons, firms or corporations. (If same as applicant named above, leave blank.)

(1) Name _____ Phone: _____

Address _____

(2) Name _____ Phone: _____



Address George Amundson

Conita R. Amundson
 (Signature of Applicant)

MARCH 9, 1976
 (Date)

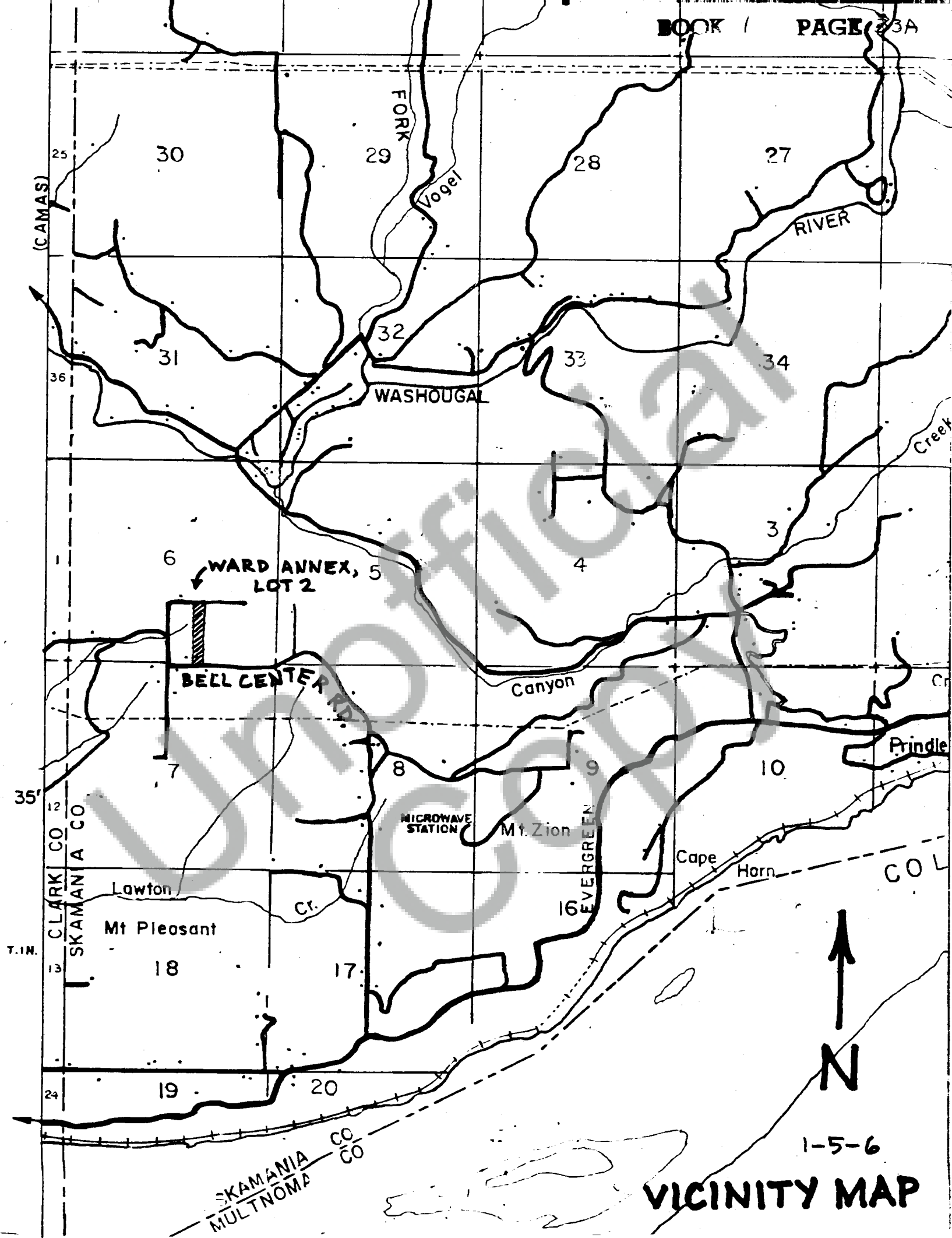
To be signed by the Applicant for Partial Exemption

I hereby certify the lots in this proposed short subdivision are not intended for residential, commercial or industrial purposes, and that the purpose is



Signature of Applicant _____

Date _____



SHORT PLAT - GEORGE V. AMUNDSON

Legal Description

- - - - -

The following described real property located in Skamania County, State of Washington, to-wit:

ENTIRE CONTIGUOUS OWNERSHIP: Lot 2 of WARD ACRES ANNEX according to the official plat thereof on file and of record at page 152 of Book A of Plats, Records of Skamania County, Washington.


LOT 1: The north 528 feet of Lot 2 of WARD ACRES ANNEX according to the official plat thereof on file and of record at page 152 of Book A of Plats, Records of Skamania County, Washington.

LOT 2: Lot 2 of WARD ACRES ANNEX according to the official plat thereof on file and of record at page 152 of Book A of Plats, Records of Skamania County, Washington; EXCEPT the north 528 feet thereof.

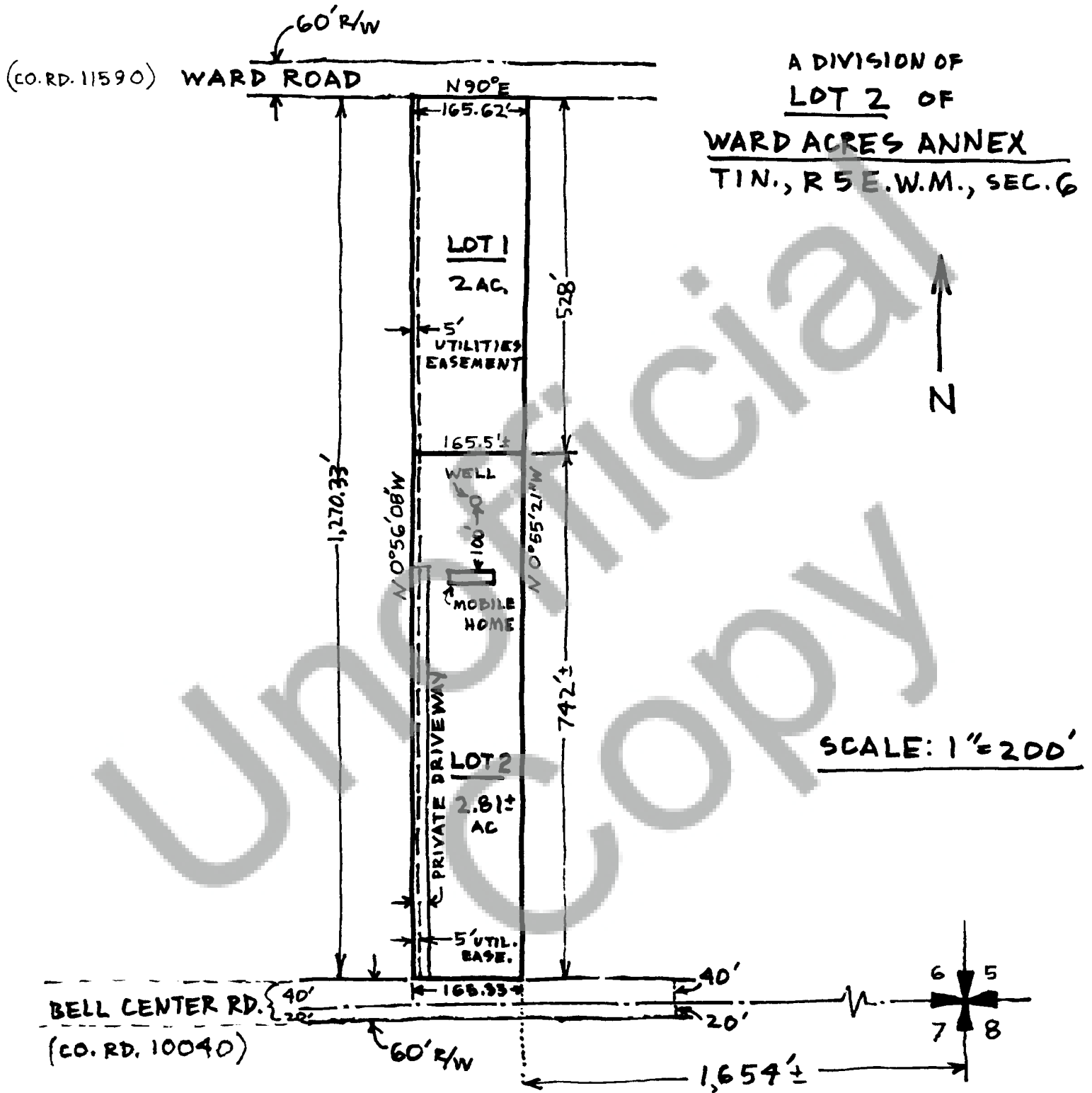
We hereby certify that the foregoing legal descriptions are sufficient in all respects for title insurance.

SKAMANIA COUNTY TITLE COMPANY

By



Manager



MEASUREMENTS FROM FILED PLAT OF WARD ACRES ANNEX,
RECORDS OF SKAGANAWIA COUNTY, BOOK A-F PLATS, PAGE 152.

SHORT PLAT APPLICATION: CERTIFICATIONSName GEORGE V. AMUNDSON (Home) Phone (Business) 855-3711Address RT.1 BOX 1110 WASHOUGAL, WASHINGTON 98671Property to be dividedLocation: Sec. 6 Twp. T1N Range 5E Tax Lot No. 1-5-6-D-704Water Supply Source INDIVIDUAL WELLSewage Disposal Method SEPTIC TANK - DRAINFIELDMinimum Lot SizeI hereby certify that a minimum lot size of 2 ACRES will apply to the above proposed Short Subdivision for the following reasons:GEORGE AMUNDSON - LOT 2A - 165' X 528' (2 ACRES) ..DON MORSE - LOT 2 - 165' X 782' (2.96 ACRES) ..Individual wells

Southwest Washington Health District

Signed Tom Penhance Date 4-5-76

NOTE: The above certification is for the Short Subdivision as a whole, and each lot may be subject to inspection and analysis in regard to sewage disposal systems, on an individual basis.

Taxes and Assessments

I hereby certify that the taxes and assessments have been duly paid, discharged or satisfied in regard to the lands involved with the above proposed Short Subdivision.

Skamania County TreasurerSigned Beverly J. Ballig, Dep. Date 4-5-76Summary ApprovalI hereby certify that this Short Subdivision complies with County Ordinance No. 1974-2, relating to Short Plats, and is approved this date, April 5, 1976, subject to recording with the Skamania County Auditor within thirty (30) days of this summary approval.

Skamania County Planning Department

Signed John Hauck

NOTE: The original and one copy of your Short Plat map and related data will be forwarded to the County Auditor for recording by you within thirty (30) days.

81955

STATE OF WASHINGTON }
COUNTY OF SKAMANIA }

I HEREBY CERTIFY THAT THE WITHIN
INSTRUMENT OF WRITING, FILED BY _____

Planning Dept
OF Skamania Co.

AT 10:30 AM April 5 1976

WAS RECORDED IN BOOK 1
OF Short Plats AT PAGE 33
RECORDS OF SKAMANIA COUNTY, WASH.

GP Todd
COUNTY AUDITOR
E Mesford
DEPUTY

REGISTERED	<u>2</u>
INDEXED: DIR.	<u>2</u>
INDIRECT:	<u>2</u>
RECORDED:	<u>C</u>
COMPARED	
MAILED	